

### Spectator Point 1

|  |                                    |
|--|------------------------------------|
| Stage                                  | Rally Start Area                   |
| Distance into Stage                    | N/A                                |
| Location                               | Corrigans Beach Reserve, Batehaven |
| 1 <sup>st</sup> Car Starts             | 12:00pm                            |
| Distance to Travel (from Batemans Bay) | 3.5km                              |
| Time to Travel                         | 5 minutes                          |

Cars and crews will be on display from 11am. Come along and cheer your favourite off the start.

The Kumho Tyre Changing Competition starts at 11:15am.

Directions to get there: From Batemans Bay, travel south-east along the Beach Road towards Batehaven for 3.5km.

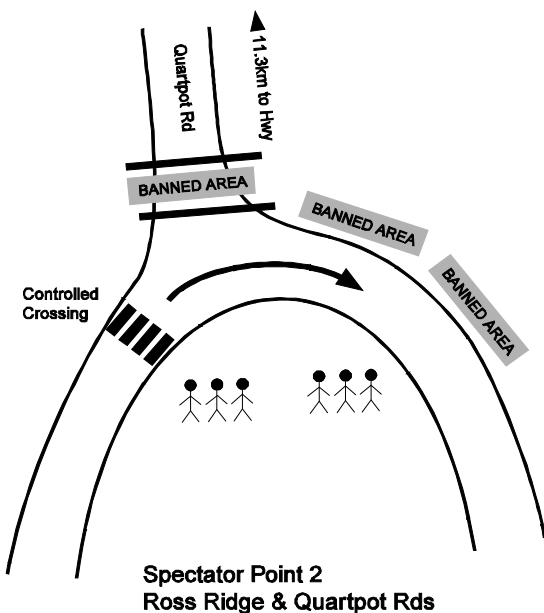


### Spectator Point 2

|  |                                |
|--|--------------------------------|
| Stage                                  | SS1 Bolaro                     |
| Distance into Stage                    | 6.02km                         |
| Location                               | Cnr Ross Ridge & Quart Pot Rds |
| 1 <sup>st</sup> Car Due                | 12:35pm                        |
| Distance to Travel (from Batemans Bay) | 21.3km                         |
| Time to Travel                         | 35 minutes                     |

Cars approach downhill into a very long, tight, sweeping corner. Excellent and safe vantage points along the bank around the inside of the corner.

Directions to get there: From Batemans Bay, travel south along the Princes Highway for approximately 10km to the town of Mogo. Cross the bridge at the far end of town and after 500metres, TURN RIGHT (SP Buckenbowra). After 60 metres, KEEP LEFT onto the gravel road and follow the road for 8.8km and BEAR RIGHT at the crossroads onto Quartpot Road. The spectator point is a further 2.5km along this road. Note: These gravel roads are wide and smooth and are generally in excellent condition. Be cautious of 2 way traffic.

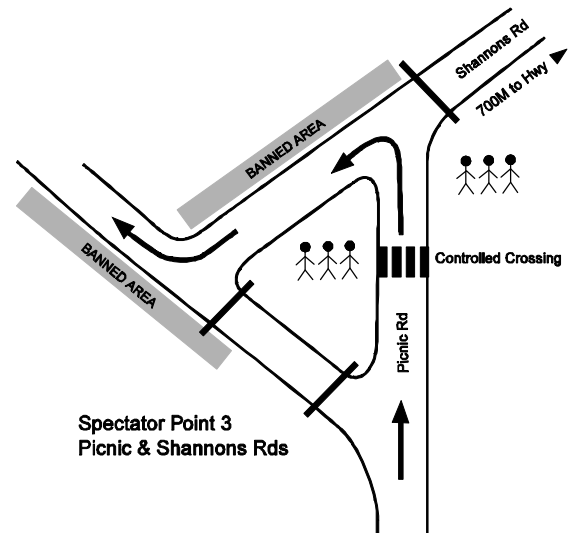


### Spectator Point 3

|  |                           |
|--|---------------------------|
| Stage                                  | SS3 Lookout               |
| Distance into Stage                    | 1.61km                    |
| Location                               | Cnr Picnic & Shannons Rds |
| 1 <sup>st</sup> Car Due                | 3:02pm                    |
| Distance to Travel (from Batemans Bay) | 7.5km                     |
| Time to Travel                         | 10 minutes                |

Cars approach down a fast straight to a tight left handbrake turn and then turn right at a T junction. Excellent and safe vantage points to view the action of both turns.

Directions to get there: From Batemans Bay, travel north along the Princes Highway across the Clyde River Bridge and STRAIGHT ON at the roundabout with the Kings Highway towards Sydney. Continue north on the Princes Highway for 5.3km and TURN LEFT onto Shannons Forest Road. Follow this road for 700 metres to the spectator point.



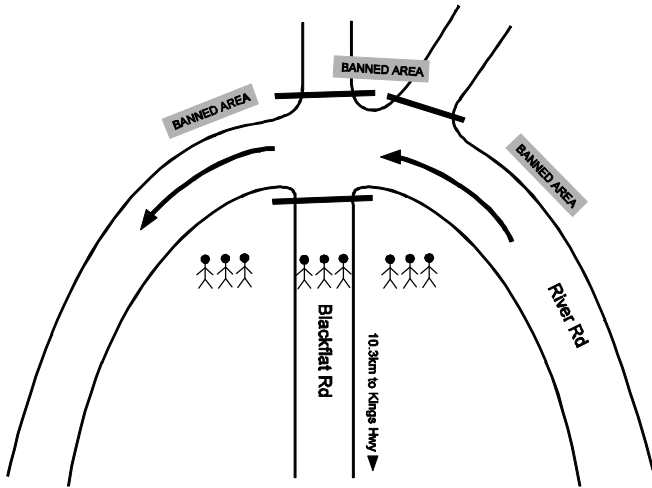
Spectator Point 3  
Picnic & Shannons Rds

### Spectator Point 4

|  |                            |
|--|----------------------------|
| Stage                                  | SS6 River Road             |
| Distance into Stage                    | 9.49km                     |
| Location                               | Cnr River & Black Flat Rds |
| 1 <sup>st</sup> Car Due                | 5:52pm                     |
| Distance to Travel (from Batemans Bay) | 29.2km                     |
| Time to Travel                         | 45 minutes                 |

Cars sweep left around a long tight left hander.

Directions to get there: From Batemans Bay, travel north along the Princes Highway across the Clyde River Bridge and TURN LEFT at the roundabout onto the Kings Highway towards Canberra. Continue along the Kings Highway for 17.4km and TURN RIGHT onto Black Flat Forest Road. Follow this road for 10.3km to the spectator point.



Spectator Point 4

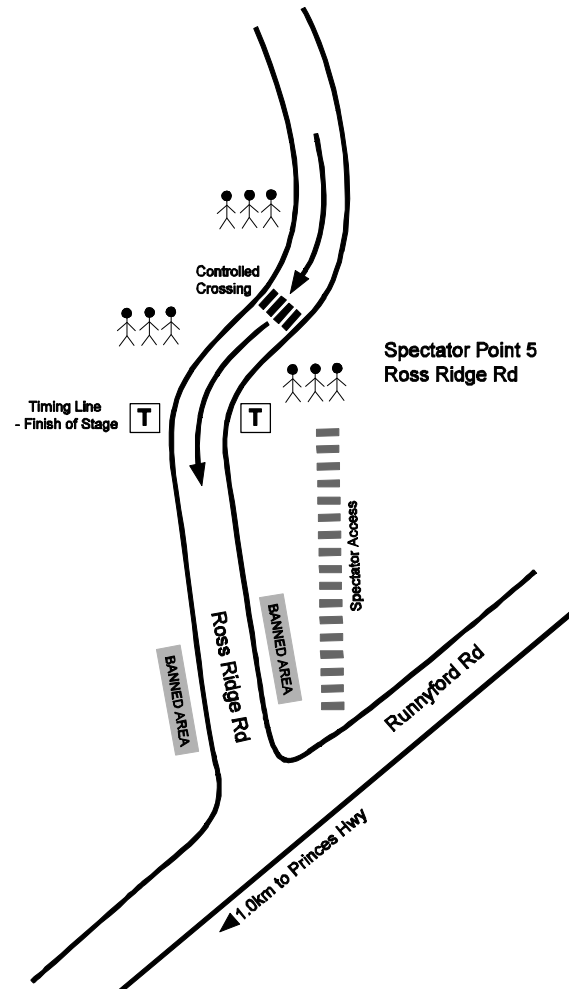
### Spectator Point 5

|  |                                |
|--|--------------------------------|
| Stage                                  | SS9 Buckenbowra                |
| Distance into Stage                    | 16.18km                        |
| Location                               | Cnr Ross Ridge & Runnyford Rds |
| 1 <sup>st</sup> Car Due                | 8:21pm                         |
| Distance to Travel (from Batemans Bay) | 8.7km                          |
| Time to Travel                         | 15 minutes                     |

Cars can be seen approaching from a long distance along a winding road as they push towards the final Timing Marker.

Directions to get there: From Batemans Bay, travel south along the Princes Highway. Enter the 90kph zone and continue for approximately 6km and TURN RIGHT with caution from the turn lane on the crest into Runnyford Road. Continue along Runnyford Road for 1km to the Spectator Point.

This Spectator Point is lit by floodlights and cars can be seen for a distance of 400metres as they approach the finish of this fast, twisting stage.



Spectator Point 5  
Ross Ridge Rd