


MIDSTATE freight
your destination for freight
www.msf.net.au

2020
CAVES CLASSIC


OBERON NSW
 10 OCTOBER
 



Glenn Brinkman/Harvey Smith
 Lancer Evo Caves Classic 2019
 Photo by Jack Martin

SERVICE INSTRUCTIONS

ROUND
2

10TH OCTOBER

MTA NSW Rally Championship
 East Coast Classic Rally Series
 NSW Clubman Rally Series
 NSW Hyundai Rally Series

Proudly Supported By:

Service Instructions

HOOSIER SERVICE PARK:

All servicing must take place in the Event Service Park at: **Oberon Rugby Leagues Football Club, Lowes Mount Rd, Oberon, NSW [33°41'52.3"S 149°51'24.2"E] or [-33.697847, 149.856734]**

HOOSIER SERVICE PARK ALLOCATIONS:

The Service Park has a pre-determined layout to assist in ensuring COVID-19 Social Distancing guidelines are adhered to. Competitors have access to a 7m x 8m bay in the Service Park. Bays numbered 50 and higher will only be used progressively as demand dictates.

If you advise the Event Secretary you need an extra bay to camp on site, wish to share servicing personnel with another competitor or have a service vehicle that will not fit the dimensions of the service bay you will have space/s reserved for you. All other spaces will be on a first come / first served basis and you will be asked to measure out your 7m x 8m space. (Bring a tape measure) Regardless, there will be sufficient space for everyone.

The Service Park Map is attached to this document.

HOOSIER SERVICE PARK REMINDERS:

- Please note, if you are not servicing from your car trailer, it will need to be parked elsewhere on the site away from the service area. The space to the north of the main football field can be used for this purpose and, if full, overflow on the netball courts.
- The Service Park will be open from 1100 hrs on Friday 9th October.
- Toilets are available at the northern end of the Clubhouse. Please access them from **outside** the fenced area of the Clubhouse. The toilets near the entrance may open as well (TBC).
- All servicing is to be carried out on **suitable ground sheets** to prevent lubricants and other liquids from reaching the grass.
- Crews are responsible for the removal and appropriate disposal of all waste and rubbish from the Service Park area. Remember, this area is normally used for training by junior players and any discarded nuts, bolts, etc may cause injury to them if not removed from the site.

COVID-19 REMINDERS:

- It is mandatory that all members of your team maintain 1.5m of distance from all people at the event at all times. If this is not possible while undertaking servicing then appropriate masks must be worn. If Formula 1 can do it, so can we.
- The Service Crew will be required to wear gloves (eg nitrile disposable) while working on the competition vehicle. Failing that, frequent use of hand sanitiser will be required.
- Before you touch a shared item wash your hands with soap and water or use hand sanitiser. Once finished with the item wash/sanitise your hands again. If carrying out a repetitive task with multiple items, first wash/sanitise your hands. Secondly, put on disposable gloves to carry out the task. Finally, when complete, remove the gloves and dispose of them and finally wash/sanitise your hands. At all times resist touching your face with your hands.

THE SERVICE PARK IS SPONSORED BY:

Hoosier[®]

TIRE AUSTRALIA



DRAFT SERVICE PARK LAYOUT

MIDSTATE FREIGHT CAVES CLASSIC RALLY EVENT ITINERARY:

Heat 1	Stage Name	SS Dist	Total Liason Distance	Total Distance	Time Allowed	Car 1
TC 0	Start					11:30
TC 1	Opening Liaison		9.52	9.52	0:15	11:45
SS1	At Lowes	10.22				11:48
TC 2	Roberts Liaison		22.30	32.52	0:40	12:28
SS2	Roberts 1	10.29				12:31
TC3	Jacaranda Rd		4.29	14.58	0:20	12:51
SS3	Essington 1	18.82				12:54
	Emergency refuel A Black Springs		19.36			
TC4	Beemerang Come Back		9.07	47.25	1:00	13:54
SS4	Beemerang 1	20.02				13:57
TC5	Staceys Rd		11.28	31.30	0:40	14:37
SS5	Staceys 1	9.45				14:40
	Passage Control at Service Park					
	Servicing					
TC5A	Regroup In		19.56	29.01	1:10	15:50
Heat 1		68.80	76.02	144.82		
TC 5B	Regroup A Out				0:10	16:00
TC 6	Second Time Around Liaison		13.29	13.29	0:20	16:20
SS6	Roberts Rd 2	10.29				16:23
TC 7	Jacaranda Rd 2		4.29	14.58	0:20	16:43
SS7	Essington 2	18.82				16:46
	Emergency refuel B Black Springs		19.36			
TC 8	Beemerang Won't Comes Back		9.07	47.25	1:00	17:46
SS8	Beemerang 2	20.02				17:49
TC 9	Staceys Rd 2		11.28	31.30	0:40	18:29
SS9	Staceys 2	9.45				18:32
Finish	End of Event (at FF9)			9.45	0:10	18:42
Heat 2		58.58	57.29	115.87		
Event Total		127.38	133.31	260.69		

EMERGENCY REFUEL AND TYRE CHANGE ZONE:

The emergency refuel and tyre change zone is located at Pioneer Park, Black Springs.
[33°50'51.5"S 149°44'37.5"E] or [-33.847651, 149.743747]

There are two opportunities for Emergency Refuel and Tyre Change available during the event.

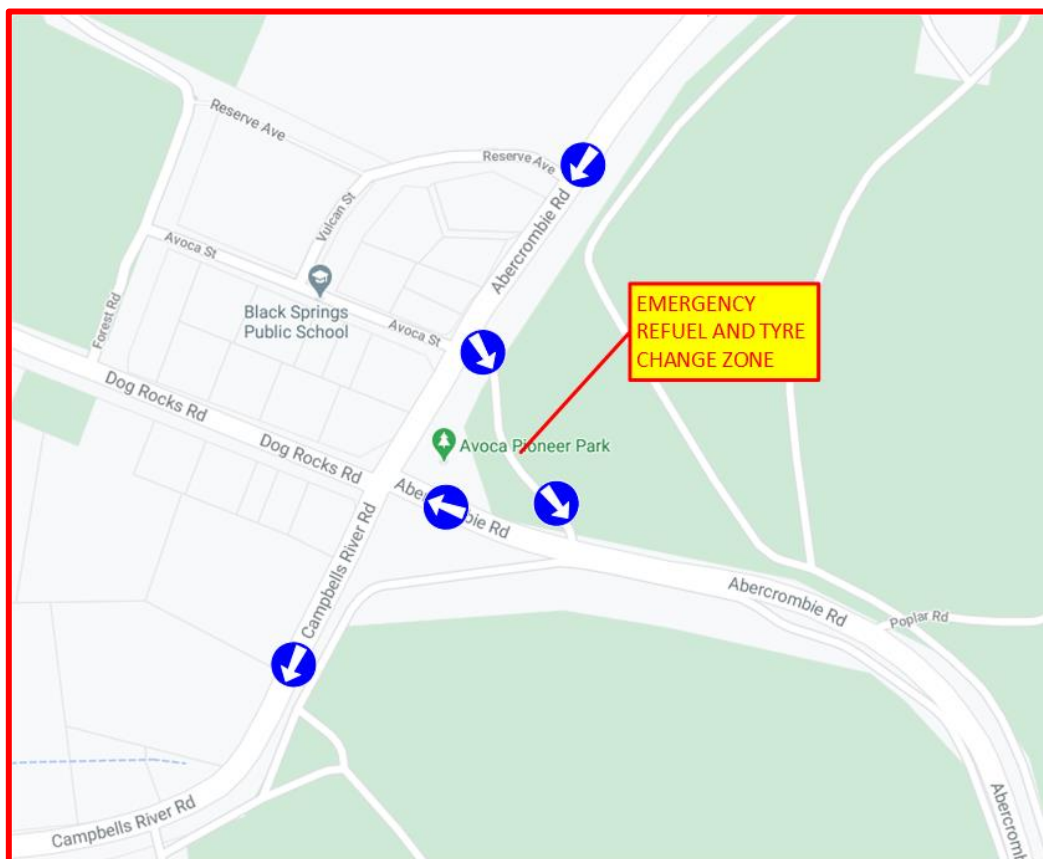
1. The first is provided between Stages 3 and 4.
2. The second is provided between Stages 7 and 8.

EMERGENCY REFUEL AND TYRE CHANGE ZONE REMINDERS:

- Fuel is NOT be left in this location during the day and ALL containers and ALL equipment MUST be removed after the refuel.
- Take all appropriate safety precautions when handling/dispensing fuel and working on the vehicle.
- If there is a risk of spilling fuel or lubricants please carry out the activity on a suitable ground sheet.
- Public toilets can be found in the park.


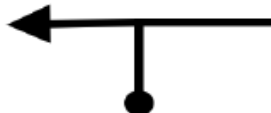
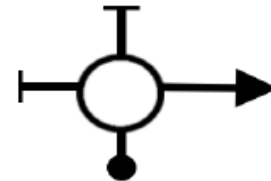
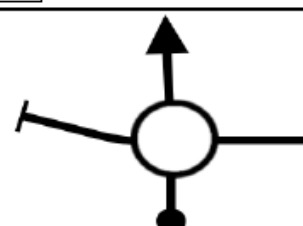
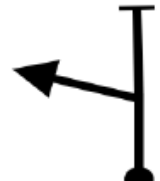


EMERGENCY REFUEL AND TYRE CHANGE ZONE ITINERARY:

Service Name	Location	Car 1 Due	Time Allowed
Remote Refuel 1	Pioneer Park, Black Springs	Approx. 13:30	10 mins max
Remote Refuel 2	Pioneer Park, Black Springs	Approx. 17:20	10 mins max



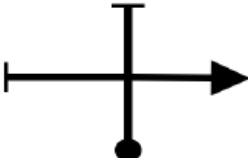
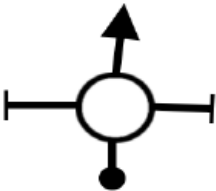
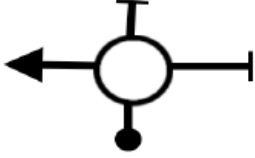



EMERGENCY REFUEL AND TYRE CHANGE ZONE

DIRECTIONS FROM SERVICE PARK TO EMERGENCY REFUEL AND TYRE CHANGE ZONE

From TC 1 Service Park		To TC 1 Black Springs		DISTANCE: 23,65 Km	DAY:
DISTANCE		DIRECTION	INFORMATION	TIME ALLOWED: min	
TOTAL	PARTIAL			AVERAGE: 0.0 kph	
0,00	0,00	 1	Service Park Exit	23,65	
0,03	0,03	 2	T L	23,62	
0,15	0,12	 3	T R at Roundabout	23,49	
1,14	0,99	 4	<div style="border: 1px solid black; padding: 2px; width: fit-content; margin: 0 auto;"> Abercrombie Rd Goulburn </div> S O at Roundabout	22,51	
23,65	22,51	 5	  T L into Avoca Pioneer Park Emergency Refuel and Tyre Change	0,00	

DIRECTIONS FROM EMERGENCY REFUEL AND TYRE CHANGE ZONE TO SERVICE PARK

From TC 0 Black Springs		To TC 1 Service Park		DISTANCE: 23,91 Km	DAY:
DISTANCE		DIRECTION		AVERAGE: 0.0 kph	TIME ALLOWED: min
TOTAL	PARTIAL			INFORMATION	DISTANCE REGRESS
0,00	0,00	1		Do NOT exit the way you came in - Rally Cars entering	23,91
0,05	0,05	2		T R onto Abercrombie Rd	23,86
0,21	0,16	3		T R at Give Way Sign	23,70
22,80	22,59	4		<div style="border: 1px solid black; padding: 2px; width: fit-content; margin: 0 auto;">Albion St Industrial Area</div> S O at Roundabout	1,11
23,77	0,97	5		T L at Roundabout	0,14
23,91	0,14	6		T R into Service Park	0,00