

MIDSTATE freight
your destination for freight
www.msf.net.au

2022

OBERON STAGES

CENTRAL WEST NSW
23 APRIL

MOTORSPORT australia




Photo: Roy Meuronen

SERVICE INSTRUCTIONS

Round 2 - NSW Rally Championship
 Round 2 - NSW Clubman and Hyundai Series
 Round 3 - East Coast Classic Rally Series 2WD and 4WD



Service Instructions

HOOSIER SERVICE PARK:

All servicing must take place in the Event Service Park at: **Oberon Rugby Leagues Football Club, Lowes Mount Rd, Oberon, NSW** [33°41'52.3"S 149°51'24.2"E] or [-33.697847, 149.856734]

HOOSIER SERVICE PARK ALLOCATIONS:

The Service Park has a pre-determined layout to assist in ensuring an efficient traffic flow. **ALL** traffic flow around Bays 1-49 will be in **ONE DIRECTION ONLY**. Competitors have access to a 7m x 8m bay in the Service Park. Bays numbered 50 and higher will only be used progressively as demand dictates. For those with large service vehicles, such as a Pantech or larger, a space adjacent to the playing field has been allocated as per the map.

All spaces will be on a first come / first served basis and you will be asked to measure out your 7m x 8m space. (Bring a tape measure) Markers will be placed to assist. Regardless, there will be sufficient space for everyone.

The Service Park Map is attached to this document.

HOOSIER SERVICE PARK REMINDERS:

- Please note, if you are not servicing from your car trailer, it will need to be parked elsewhere on the site away from the service area. The space parallel to Lowes Mount Rd is the first choice and, if full, overflow to the grassed area at the south of the main football field behind Time Control 5A (TC5A).
- The Service Park will be **open from 1200 hrs on Friday 22nd April**.
- Toilets and showers are available at the northern end of the Clubhouse. The toilets near the main entrance may be open as well (TBC).
- All servicing is to be carried out on **suitable ground sheets** to prevent lubricants and other liquids from reaching the grass.
- Crews are responsible for the removal and appropriate disposal of all waste and rubbish from the Service Park area. **Remember, this area is normally used for training by junior rugby league players and any discarded nuts, bolts, etc may cause injury to them if not removed from the site.**

FOOD AT THE SERVICE PARK:

As a valuable supporter of this event, the Oberon Rugby Leagues Club will be providing a canteen serving hot and cold food and drinks throughout Saturday. Please support them and head on over when feeling peckish or thirsty.

COVID-19 REMINDERS:

Under no circumstances should anyone attend the event if they are:

- In the 7 day self-isolation period after testing positive to COVID-19; or
- Still exhibit symptoms after a 7 day self-isolation period; or
- In contact with a known COVID-19 positive case in the previous 14 days.

It is reminded that all members of your team should maintain 1.5m of distance from all people at the event at all times. If this is not possible then appropriate masks should be worn. We do not want this to be a COVID super spreader event. It has happened.

THE SERVICE PARK IS SPONSORED BY:



DRAFT SERVICE PARK LAYOUT

MIDSTATE FREIGHT OBERON STAGES RALLY EVENT ITINERARY:

	TC	Stage Name	SS Dist	Liaison Dist	Total Dist	Time Allowed	Avg Speed	Start Time
HEAT 1	TC0	Service Park Start						8:46
	TC1	Roberts Rd		12.00	12.00	0:11	65.45	8:57
	SS1	Roberts 1	10.65			0:03		9:00
	TC2	Essington		11.70	22.35	0:20	67.05	9:20
	SS2	Essington-Burrabinya 1	15.02			0:03		9:23
	TC3	Barrakee		13.99	29.01	0:36	48.35	9:59
	SS3	Barakee 1	12.62			0:03		10:02
	TC4	Spring Glen Road		21.90	34.52	0:35	59.18	10:37
	SS4	Mount David 1	16.00			0:03		10:40
	TC5	Big Peel Road		21.77	37.77	0:35	64.75	11:15
	SS5	Beemerang 1	10.51			0:03		11:18
TC5A	Service A In		32.45	42.96	0:35	73.65	11:53	
		Service A	64.8	113.81	178.61	1:00		

	TC	Stage Name	SS Dist	Liaison Dist	Total Dist	Time Allowed	Avg Speed	Start Time
HEAT 2	TC5B	Service A Out / Regroup In						12:53
	TC5C	Regroup Out				0:10		13:03
	TC6	Roberts Rd		12.00	12	0:11	65.45	13:14
	SS6	Roberts 2	10.65			0:03		13:17
	TC7	Chain of Ponds Road		11.70	22.35	0:20	67.05	13:37
	SS7	Essington-Burrabinya 2	15.02			0:03		13:40
	TC8	Barrakee		13.99	29.01	0:36	48.35	14:16
	SS8	Barakee 2	12.62			0:03		14:19
	TC9	Spring Glen Road		21.90	34.52	0:35	59.18	14:54
	SS9	Mount David 2	16.00			0:03		14:57
	TC10	Big Peel Road		21.77	37.77	0:35	64.75	15:32
	SS10	Beemerang 2	10.51			0:03		15:35
	Finish	End of Event		32.45	42.96	0:35	73.65	16:10
		Football Club	64.8	113.81	178.61			

Heat 1	64.8	113.81	178.61
Heat 2	64.8	113.81	178.61
Total	129.6	227.62	357.22

EMERGENCY REFUEL AND TYRE CHANGE ZONE:

The emergency refuel and tyre change zone is located at Pioneer Park, Black Springs.
[33°50'51.5"S 149°44'37.5"E] or [-33.847651, 149.743747]

There are two allowed Emergency Refuel and Tyre Change available during the event.

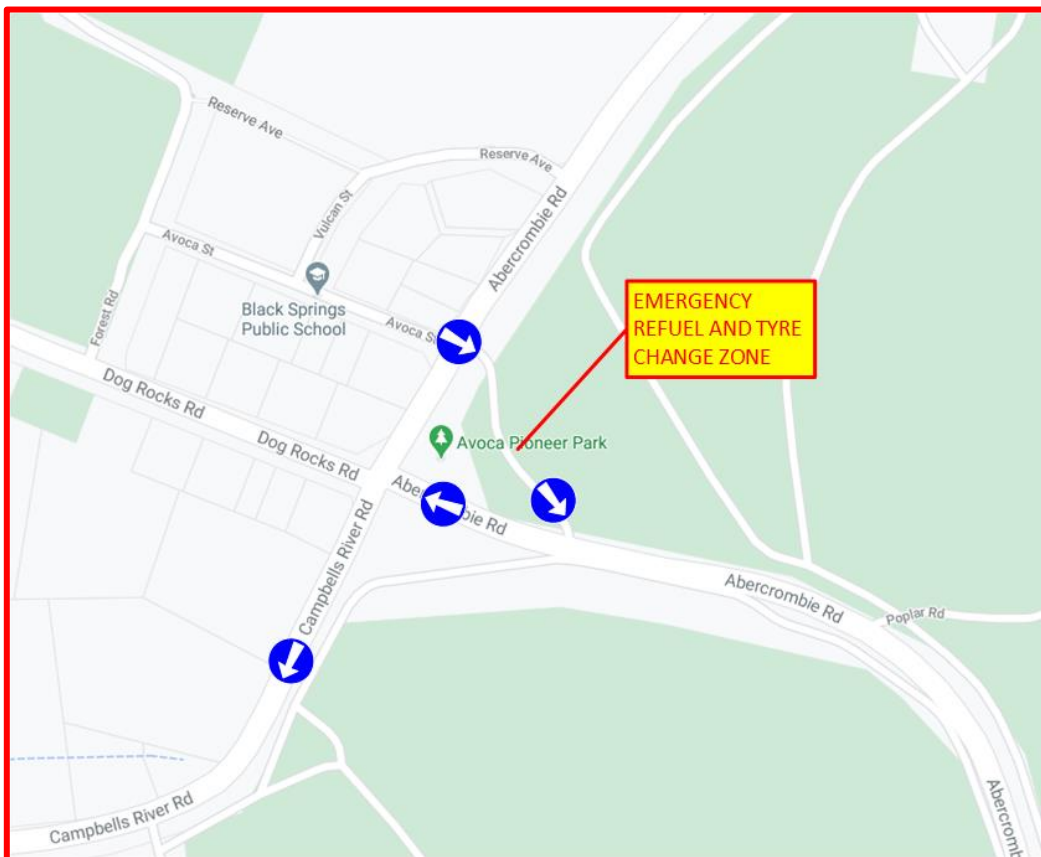
1. The first is provided between Stages 2 and 3.
2. The second is provided between Stages 7 and 8.

EMERGENCY REFUEL AND TYRE CHANGE ZONE REMINDERS:

- Fuel is **NOT** be left in this location during the day and **ALL** containers and **ALL** equipment **MUST** be removed after the refuel.
- Take all appropriate safety precautions when handling/dispensing fuel and working on the vehicle.
- If there is a risk of spilling fuel or lubricants please carry out the activity on a suitable ground sheet.
- Public toilets are available in the park.


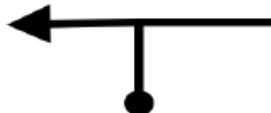
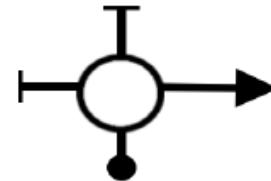
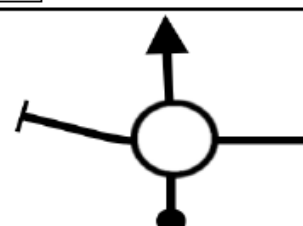
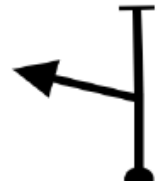


EMERGENCY REFUEL AND TYRE CHANGE ZONE ITINERARY:

Service Name	Location	Car 1 Due	Time Allowed
Remote Refuel 1	Pioneer Park, Black Springs	Approx. 09:40	10 mins max
Remote Refuel 2	Pioneer Park, Black Springs	Approx. 14:00	10 mins max



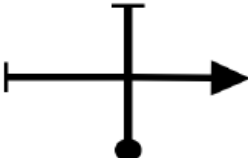
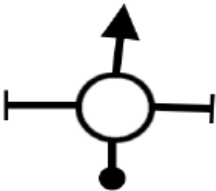
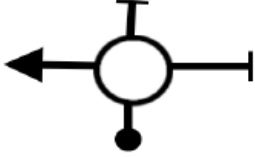



EMERGENCY REFUEL AND TYRE CHANGE ZONE

DIRECTIONS FROM SERVICE PARK TO EMERGENCY REFUEL AND TYRE CHANGE ZONE

From TC 1 Service Park		To TC 1 Black Springs		DISTANCE: 23,65 Km	DAY:
DISTANCE		DIRECTION	INFORMATION	TIME ALLOWED:	
TOTAL	PARTIAL			AVERAGE: 0.0 kph	min
				DISTANCE REGRESS	
0,00	0,00	 1	Service Park Exit	23,65	
0,03	0,03	 2	T L	23,62	
0,15	0,12	 3	T R at Roundabout	23,49	
1,14	0,99	 4	<div style="border: 1px solid black; padding: 2px; width: fit-content; margin: 0 auto;"> Abercrombie Rd Goulburn </div> S O at Roundabout	22,51	
23,65	22,51	 5	  T L into Avoca Pioneer Park Emergency Refuel and Tyre Change	0,00	

DIRECTIONS FROM EMERGENCY REFUEL AND TYRE CHANGE ZONE TO SERVICE PARK

From TC 0 Black Springs		To TC 1 Service Park		DISTANCE: 23,91 Km	DAY:
DISTANCE		DIRECTION	INFORMATION	TIME ALLOWED:	
TOTAL	PARTIAL			AVERAGE: 0.0 kph	min
				DISTANCE REGRESS	
0,00	0,00	 1	Do NOT exit the way you came in - Rally Cars entering	23,91	
0,05	0,05	 2	T R onto Abercrombie Rd	23,86	
0,21	0,16	 3	T R at Give Way Sign	23,70	
22,80	22,59	 4	<div style="border: 1px solid black; padding: 2px; width: fit-content; margin: 0 auto;"> Albion St Industrial Area </div> S O at Roundabout	1,11	
23,77	0,97	 5	T L at Roundabout	0,14	
23,91	0,14	 6	T R into Service Park	0,00	